



698

PLAN No. 698-A
 FOR IMPROVEMENT OF
KING STREET
 BETWEEN
 H STREET AND A POINT 634 FEET WEST OF E OF N
 AVENUE
 CITY OF SAN BERNARDINO CALIFORNIA
 August 27 1904 C. E. Johnson
 City Engineer
 Scale 1"=40'


FILED



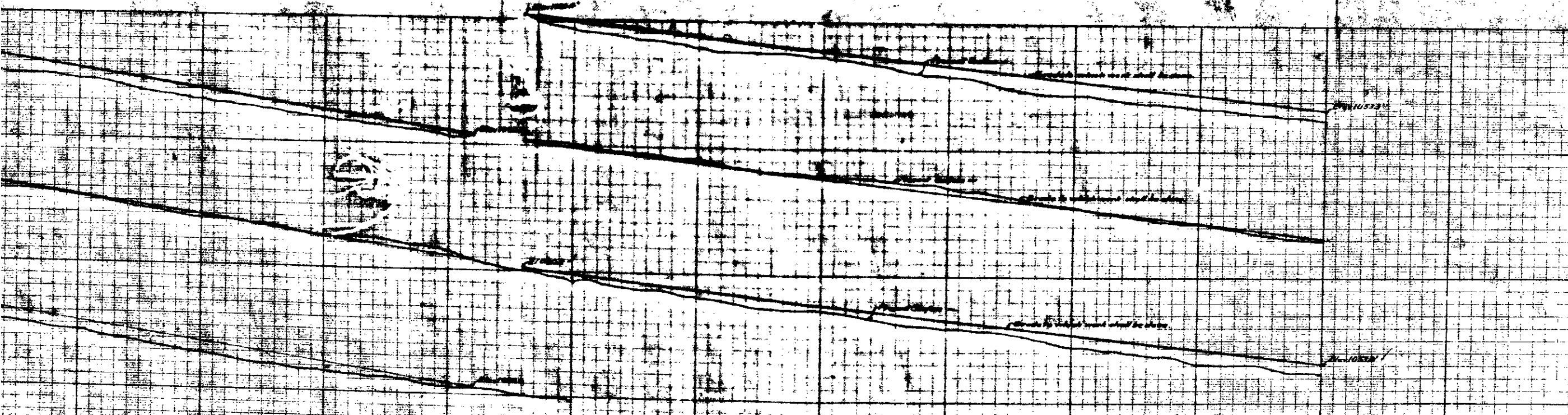
PLAN
 Scale 1"=40'



SECTION OF ROADWAY 1'-0"
 Scale 1"=10'



SECTION OF ROADWAY 1'-0"
 Scale 1"=10'



Legend
 - - - - - Proposed pavement
 - - - - - Proposed sidewalk
 - - - - - Proposed curb
 - - - - - Proposed gutter
 - - - - - Proposed center line
 - - - - - Proposed utility lines
 - - - - - Proposed street lighting
 - - - - - Proposed street furniture

Profile
 Black Lines show present ground
 Red Lines show grade to which work shall be done
 Profile Scale Horizontal 1"=40'
 Profile Scale Vertical 1"=10'

All dimensions are in feet unless otherwise stated
 100.000 is the City Survey Point as established by
 Ordinance 883 of the City of San Bernardino California